


NEWMARKET & SURROUNDING AREA BUS TIMETABLE LEAFLET GET ON BOARD!

Valid from 1st April
until September 2012



Featuring bus timetable
information for Exning,
Kennett and Red Lodge.

suffolkonboard.com
suffolk passenger transport

Are the timetables up to date?

The timetables in this guide are valid as of 01/04/2012. This guide is expected to be valid until September 2012. Should any of the services featured change between the print date (01/03/2012) and the end date of this guide, then updated timetables will be made available on www.suffolkonboard.com.

Timetables at bus stops will be updated as and when a service change occurs.

Whilst we have taken every care in producing this guide, Suffolk County Council can't be held liable for any delay or inconvenience arising from any inaccuracies.

How do I find which bus to catch?

The bus services featured in this booklet can be found on a route diagram on the middle pages of this booklet. The route diagram illustrates the main towns each bus service stops at in this area.

How do I find the correct timetable?

The majority of services have different sections for Mondays to Fridays, Saturdays, and Sundays & Public Holidays. Please be aware that not all services will fit onto one page nor will the service necessarily operate on all days of the week.

What about Public Holidays?

On most Public Holidays bus operators will run a Sunday service but there may be some instances where services do not operate on a Public Holiday, for example on Christmas day. To be sure, you should contact your service operator prior to travelling on Public Holidays.

How do I read the timetable?

1. Find the timetable for the service, direction and day you wish to travel.
2. Look for the stop closest to your starting point. Bus services will call at many stops and it is not practical to show all these in a timetable, so we only show specific timing points for each service. You will need to

allow a few minutes difference if the timing point is a few stops away from where you wish to catch the bus.

3. Read across the page from your selected stop to see what time bus services depart and select the one that suits you best.

4. Read down the column from your departure time to ensure the bus goes to your destination – if no times are shown against a stop then the bus does not go there.

5. Check at the top of the column to see if there are any codes for service restrictions, for example some services may run at different times on a school day.

6. Ensure that you allow plenty of time to get to your bus stop and be aware that some services may be a few minutes out due to traffic conditions.

Using the 24 hour clock.

The timetables in this guide use the 24 hour clock in order to avoid confusion between morning and afternoon services. Times from 1.00pm have 12 added to the hour, so 7.30am is shown as 0730 and 7.30pm is shown as 1930 and so on.

Operator code and contact information

| Operator | Contact |
|------------------------------|--------------|
| (OB) Stagecoach in Cambridge | 01223 423578 |
| (FT) Freedom Travel | 01353 666084 |
| (ST) Stephenson's of Essex | 01440 704583 |
| (TS) Travel Services | 01473 341500 |
| (WP) Go Whippet | 01954 230011 |
| (GA) Greater Anglia (Rail) | 0845 6007245 |

KEY

| | | | |
|----|--|------|---|
| ⇄ | Near Rail Station | NSch | Not Schooldays |
| 🚌 | Bus station/interchange | R | Operates by request of passengers already on the bus to set down only |
| 1 | Sponsored by Suffolk County Council | S | Saturdays only |
| 12 | Sponsored by Cambridgeshire County Council | S&H | Saturdays and School Holidays |
| FS | Friday and Saturday only | Sch | Schooldays only |
| M | Monday only | Th | Thursday only |
| MF | Monday to Friday only | Tu | Tuesday only |
| NS | Not Saturdays | | |

Newmarket - Burwell - Cambridge

10, 10A

Monday to Saturdays (Except Public Holidays)

From: 4th September 2011

| Operator Service Notes | CB | | | CB | | | CB | | | CB | | | CB | | | CB | | | |
|--|------|------|------|------|------|------|------|------|------|------|------|------|------|------|------|------|------|------|------|
| | 10 | NS | Sch | 10 | NS | Sch | 10 | NS | Sch | 10 | NS | Sch | 10 | NS | Sch | 10 | NS | Sch | |
| Newmarket, The Guinness Bus Station..... | -- | -- | -- | -- | -- | -- | -- | -- | -- | 0704 | 0704 | 0719 | 0814 | 0914 | 0944 | 1014 | 1044 | 1114 | 1144 |
| Newmarket, Noel Murless Drive, Elliot Close..... | -- | -- | -- | -- | -- | -- | -- | -- | -- | -- | -- | -- | -- | -- | 0950 | 1050 | 1054 | 1150 | 1154 |
| Newmarket, Brickfields Avenue, opp Community Centre..... | -- | -- | -- | -- | -- | -- | -- | -- | -- | -- | -- | -- | -- | -- | 0954 | 1054 | 1054 | 1114 | 1144 |
| Newmarket, Valley Way, opp Post Office..... | -- | -- | -- | -- | -- | -- | -- | -- | -- | 0710 | 0710 | 0725 | 0820 | 0920 | -- | 1020 | -- | 1120 | -- |
| Newmarket, Willie Sraith Road, Tesco..... | -- | -- | -- | -- | -- | -- | -- | -- | -- | 0715 | 0715 | 0730 | 0825 | 0925 | -- | 1025 | -- | 1125 | -- |
| Newmarket, Hyperion Wy, opp Studland Park Ct..... | -- | -- | -- | -- | -- | -- | -- | -- | -- | 0718 | 0718 | 0733 | 0828 | 0928 | -- | 1028 | -- | 1128 | -- |
| Newmarket, Brickfields Ave, Community Centre..... | -- | -- | -- | -- | -- | -- | -- | -- | -- | 0720 | 0720 | 0735 | 0830 | 0930 | -- | 1030 | -- | 1130 | -- |
| Exning, Oxford Street, o/s School..... | -- | -- | -- | -- | -- | -- | -- | -- | -- | 0723 | 0723 | 0738 | 0833 | 0933 | -- | 1033 | -- | 1133 | -- |
| Burwell, Ness Road, opp Bewicks Mead..... | 0628 | 0658 | 0658 | 0658 | 0713 | 0728 | 0728 | 0743 | 0838 | 0938 | -- | 1038 | -- | 1138 | -- | 1138 | -- | 1138 | -- |
| Burwell, Toyse Lane, Hawthorn Way..... | 0630 | 0700 | 0700 | 0700 | 0715 | 0730 | 0730 | 0745 | 0840 | 0940 | -- | 1040 | -- | 1140 | -- | 1140 | -- | 1145 | -- |
| Burwell, The Causeway, Ness Road..... | 0635 | 0705 | 0705 | 0720 | 0735 | 0735 | 0735 | 0750 | 0845 | 0945 | -- | 1045 | -- | 1145 | -- | 1145 | -- | 1145 | -- |
| Reach, Fair Green, opp Great Lane..... | 0638 | 0708 | 0708 | 0723 | 0738 | 0738 | 0738 | 0753 | 0848 | 0948 | -- | 1048 | -- | 1148 | -- | 1148 | -- | 1148 | -- |
| Swaffham Prior, High Street, Cage Hill..... | 0644 | 0714 | 0714 | 0729 | 0741 | 0741 | 0741 | 0756 | 0854 | 0951 | -- | 1054 | -- | 1151 | -- | 1151 | -- | 1151 | -- |
| Swaffham Bulbeck, Greenbank Road, Pound Way..... | 0648 | 0718 | 0718 | 0733 | 0745 | 0745 | 0745 | 0800 | 0858 | 0955 | -- | 1058 | -- | 1155 | -- | 1155 | -- | 1155 | -- |
| Lode, High Street, opp Passage Close..... | -- | -- | -- | -- | -- | -- | -- | -- | -- | -- | -- | -- | -- | -- | -- | -- | -- | -- | -- |
| Lode, Lode Road, Swaffham Road..... | 0652 | 0722 | 0722 | 0737 | 0749 | 0749 | 0749 | 0804 | 0902 | 1002 | -- | 1102 | -- | 1202 | -- | 1202 | -- | 1202 | -- |
| Bottisham, Lode Road, opp Bottisham Village College..... | 0654 | 0724 | 0724 | 0739 | 0751 | 0751 | 0751 | 0806 | 0904 | 1004 | -- | 1104 | -- | 1204 | -- | 1204 | -- | 1204 | -- |
| Bottisham, High Street, No 179..... | 0658 | 0728 | 0728 | 0743 | 0755 | 0755 | 0755 | 0810 | 0908 | 1008 | -- | 1108 | -- | 1208 | -- | 1208 | -- | 1208 | -- |
| Stow-cum-Quy, Church Road, St. Mary's Church..... | 0702 | 0732 | 0732 | 0747 | 0802 | 0802 | 0802 | 0817 | 0912 | 1012 | -- | 1112 | -- | 1212 | -- | 1212 | -- | 1212 | -- |
| Fen Ditton, Newmarket Road, Cambridge Airport..... | 0712 | 0742 | 0742 | 0757 | 0812 | 0812 | 0812 | 0827 | 0922 | 1022 | -- | 1122 | -- | 1222 | -- | 1222 | -- | 1222 | -- |
| Cambridge, Newmarket Road, Napier Street..... | 0724 | 0754 | 0754 | 0809 | 0824 | 0824 | 0824 | 0839 | 0934 | 1034 | -- | 1134 | -- | 1234 | -- | 1234 | -- | 1234 | -- |
| Cambridge, Drummer Street, Bus Station..... | 0727 | 0807 | 0757 | 0812 | 0837 | 0837 | 0837 | 0842 | 0937 | 1037 | -- | 1137 | -- | 1237 | -- | 1237 | -- | 1237 | -- |

Newmarket - Burwell - Cambridge

10, 10A

Monday to Saturdays (Except Public Holidays)

From: 4th September 2011

| Operator Service Notes | CB | | | CB | | | CB | | | CB | | | CB | | | CB | | |
|--|------|------|------|------|------|------|------|------|------|------|------|------|------|----|---|----|----|---|
| | 10 | NS | S | 10 | NS | S | 10 | NS | S | 10 | NS | S | 10 | NS | S | 10 | NS | S |
| Newmarket, The Guinness Bus Station..... | 1214 | 1244 | 1314 | 1344 | 1414 | 1424 | 1444 | 1514 | 1544 | 1614 | 1644 | 1714 | 1804 | | | | | |
| Newmarket, Noel Murless Drive, Elliot Close..... | 1250 | 1350 | 1354 | 1425 | 1435 | 1454 | 1454 | 1525 | 1550 | 1625 | 1654 | 1725 | 1810 | | | | | |
| Newmarket, Brickfields Avenue, opp Community Centre..... | 1254 | 1354 | 1354 | 1428 | 1438 | 1440 | 1454 | 1528 | 1554 | 1628 | 1654 | 1728 | 1814 | | | | | |
| Newmarket, Hyperion Way, Studland Park Centre..... | -- | -- | -- | 1430 | 1440 | 1440 | 1454 | 1530 | 1554 | 1628 | 1654 | 1730 | -- | | | | | |
| Newmarket, Willie Sraith Road, opp Tesco..... | -- | -- | -- | 1433 | 1443 | 1443 | 1454 | 1533 | 1554 | 1628 | 1654 | 1733 | -- | | | | | |
| Newmarket, Valley Way, opp Post Office..... | 1220 | -- | 1320 | 1420 | 1430 | 1450 | 1540 | 1538 | 1558 | 1640 | 1740 | 1816 | | | | | | |
| Newmarket, Hyperion Wy, opp Studland Park Ct..... | 1225 | -- | 1325 | 1425 | 1435 | 1450 | 1545 | 1538 | 1558 | 1640 | 1740 | 1819 | | | | | | |
| Newmarket, Brickfields Ave, Community Centre..... | 1228 | -- | 1328 | 1428 | 1438 | 1450 | 1548 | 1538 | 1558 | 1640 | 1740 | 1819 | | | | | | |
| Exning, Oxford Street, o/s School..... | 1233 | -- | 1333 | 1433 | 1443 | 1450 | 1548 | 1538 | 1558 | 1640 | 1740 | 1819 | | | | | | |
| Burwell, Ness Road, opp Bewicks Mead..... | 1238 | -- | 1338 | 1438 | 1448 | 1450 | 1548 | 1538 | 1558 | 1640 | 1740 | 1819 | | | | | | |
| Burwell, Toyse Lane, Hawthorn Way..... | 1240 | -- | 1340 | 1440 | 1450 | 1450 | 1548 | 1538 | 1558 | 1640 | 1740 | 1819 | | | | | | |
| Burwell, The Causeway, Ness Road..... | 1245 | -- | 1345 | 1445 | 1455 | 1455 | 1548 | 1538 | 1558 | 1640 | 1740 | 1819 | | | | | | |
| Reach, Fair Green, opp Great Lane..... | 1248 | -- | 1348 | 1448 | 1458 | 1458 | 1548 | 1538 | 1558 | 1640 | 1740 | 1819 | | | | | | |
| Swaffham Prior, High Street, Cage Hill..... | 1254 | -- | 1354 | 1454 | 1504 | 1504 | 1548 | 1538 | 1558 | 1640 | 1740 | 1819 | | | | | | |
| Swaffham Bulbeck, Greenbank Road, Pound Way..... | 1258 | -- | 1358 | 1458 | 1508 | 1508 | 1548 | 1538 | 1558 | 1640 | 1740 | 1819 | | | | | | |
| Lode, High Street, opp Passage Close..... | -- | -- | 1402 | 1502 | 1512 | 1512 | 1548 | 1538 | 1558 | 1640 | 1740 | 1819 | | | | | | |
| Lode, Lode Road, Swaffham Road..... | 1302 | -- | 1402 | 1502 | 1512 | 1512 | 1548 | 1538 | 1558 | 1640 | 1740 | 1819 | | | | | | |
| Bottisham, Lode Road, opp Bottisham Village College..... | 1304 | -- | 1404 | 1504 | 1514 | 1514 | 1548 | 1538 | 1558 | 1640 | 1740 | 1819 | | | | | | |
| Bottisham, High Street, No 179..... | 1308 | -- | 1408 | 1508 | 1518 | 1518 | 1548 | 1538 | 1558 | 1640 | 1740 | 1819 | | | | | | |
| Stow-cum-Quy, Church Road, St. Mary's Church..... | 1312 | -- | 1412 | 1512 | 1522 | 1522 | 1548 | 1538 | 1558 | 1640 | 1740 | 1819 | | | | | | |
| Fen Ditton, Newmarket Road, Cambridge Airport..... | 1322 | -- | 1422 | 1522 | 1532 | 1532 | 1548 | 1538 | 1558 | 1640 | 1740 | 1819 | | | | | | |
| Cambridge, Newmarket Road, Napier Street..... | 1334 | -- | 1434 | 1534 | 1544 | 1544 | 1548 | 1538 | 1558 | 1640 | 1740 | 1819 | | | | | | |
| Cambridge, Drummer Street, Bus Station..... | 1337 | -- | 1437 | 1537 | 1547 | 1547 | 1548 | 1538 | 1558 | 1640 | 1740 | 1819 | | | | | | |

Newmarket - Fulbourn - Cambridge - Chesterton

17

Monday to Saturday except Public Holidays

From: 31 October 2010

| Operator Route | CB 17 | CB 17 | CB 17 |
|--|----------|----------|----------|
| Newmarket, The Guineas Bus Station | 1100 | 1300 | 1500 |
| Newmarket, High Street..... | 1102 | 1302 | 1502 |
| Six Mile Bottom, London Road..... | 1110 | 1310 | 1510 |
| Little Wilbraham, Manor Close | 1114 | 1314 | 1514 |
| Great Wilbraham, Carpenters Arms | 1119 | 1319 | 1519 |
| Fulbourn, Pierce Lane | 1128 | 1328 | 1528 |
| Tewersham | 1134 | 1334 | 1534 |
| Cherry Hinton, Tesco..... | 1138 | 1338 | 1538 |
| Cherry Hinton, Coldhams Lane, Church..... | 1142 | 1342 | 1542 |
| Cambridge, Coldhams Lane, Sainsburys | 1146 | 1346 | 1546 |
| Cambridge Retail Park, Homebase..... | 1153 | 1353 | 1553 |
| Cambridge, Grafton Centre | 1158 | 1358 | 1558 |
| Cambridge, St Andrews Street..... | 1204 | 1404 | 1604 |
| Chesterton Road, Water Lane | 1215 | 1415 | 1615 |
| Chesterton, Fairbairn Road..... | 1219 | 1419 | 1619 |

Chesterton - Cambridge - Fulbourn - Newmarket

17

Monday to Saturday except Public Holidays

From: 31 October 2010

| Operator Route | CB 17 | CB 17 | CB 17 |
|--|----------|----------|----------|
| Chesterton, Fairbairn Road..... | 0925 | 1125 | 1325 |
| Chesterton Road, Water Lane | 0929 | 1129 | 1329 |
| Cambridge, Emmanuel Street..... | 0940 | 1140 | 1340 |
| Cambridge, Grafton Centre | 0945 | 1145 | 1345 |
| Cambridge Retail Park, Homebase..... | 0952 | 1152 | 1352 |
| Cambridge, Coldhams Lane, Sainsburys | 0959 | 1159 | 1359 |
| Cherry Hinton, Coldhams Lane, Church..... | 1003 | 1203 | 1403 |
| Cherry Hinton, Tesco..... | 1107 | 1207 | 1407 |
| Tewersham | 1011 | 1211 | 1411 |
| Fulbourn, Pierce Lane | 1017 | 1217 | 1417 |
| Great Wilbraham, Carpenters Arms | 1025 | 1225 | 1425 |
| Little Wilbraham, Manor Close | 1030 | 1230 | 1430 |
| Six Mile Bottom, London Road..... | 1035 | 1235 | 1435 |
| Newmarket, High Street..... | 1048 | 1248 | 1448 |
| Newmarket, The Guineas Bus Station..... | 1050 | 1250 | 1450 |

Newmarket - Fulbourn - Cambridge - Chesterton

17

Monday to Saturday except Public Holidays

From: 31 October 2010

| Operator Route | CB 17 | CB 17 | CB 17 |
|--|----------|----------|----------|
| Newmarket, The Guineas Bus Station | 1100 | 1300 | 1500 |
| Newmarket, High Street..... | 1102 | 1302 | 1502 |
| Six Mile Bottom, London Road..... | 1110 | 1310 | 1510 |
| Little Wilbraham, Manor Close | 1114 | 1314 | 1514 |
| Great Wilbraham, Carpenters Arms | 1119 | 1319 | 1519 |
| Fulbourn, Pierce Lane | 1128 | 1328 | 1528 |
| Tewersham | 1134 | 1334 | 1534 |
| Cherry Hinton, Tesco..... | 1138 | 1338 | 1538 |
| Cherry Hinton, Coldhams Lane, Church..... | 1142 | 1342 | 1542 |
| Cambridge, Coldhams Lane, Sainsburys | 1146 | 1346 | 1546 |
| Cambridge Retail Park, Homebase..... | 1153 | 1353 | 1553 |
| Cambridge, Grafton Centre | 1158 | 1358 | 1558 |
| Cambridge, St Andrews Street..... | 1204 | 1404 | 1604 |
| Chesterton Road, Water Lane | 1215 | 1415 | 1615 |
| Chesterton, Fairbairn Road..... | 1219 | 1419 | 1619 |

Chesterton - Cambridge - Fulbourn - Newmarket

17

Monday to Saturday except Public Holidays

From: 31 October 2010

| Operator Route | CB 17 | CB 17 | CB 17 |
|--|----------|----------|----------|
| Chesterton, Fairbairn Road..... | 0925 | 1125 | 1325 |
| Chesterton Road, Water Lane | 0929 | 1129 | 1329 |
| Cambridge, Emmanuel Street..... | 0940 | 1140 | 1340 |
| Cambridge, Grafton Centre | 0945 | 1145 | 1345 |
| Cambridge Retail Park, Homebase..... | 0952 | 1152 | 1352 |
| Cambridge, Coldhams Lane, Sainsburys | 0959 | 1159 | 1359 |
| Cherry Hinton, Coldhams Lane, Church..... | 1003 | 1203 | 1403 |
| Cherry Hinton, Tesco..... | 1107 | 1207 | 1407 |
| Tewersham | 1011 | 1211 | 1411 |
| Fulbourn, Pierce Lane | 1017 | 1217 | 1417 |
| Great Wilbraham, Carpenters Arms | 1025 | 1225 | 1425 |
| Little Wilbraham, Manor Close | 1030 | 1230 | 1430 |
| Six Mile Bottom, London Road..... | 1035 | 1235 | 1435 |
| Newmarket, High Street..... | 1048 | 1248 | 1448 |
| Newmarket, The Guineas Bus Station..... | 1050 | 1250 | 1450 |

Streety End - Dullingham - Newmarket

46

Tuesdays Only (Except Public Holidays)

From: 4 January 2009

| Operator Service Notes | FT 46 12 | FT 46 12 | FT 46 12 |
|--|----------------|--|----------------|
| Streety End, Streety End, West Wickham Rd. | 0910 | Newmarket, The Guineas Bus Station..... | 1310 |
| Horseheath, Linton Rd, opp West Wickham Rd | 0914 | Newmarket, High St, Horse Racing Museum . | 1312 |
| Linton, High Street, The Crown PH..... | 0921 | Newmarket, Dull m Rd, opp Wyck Hall Stud .. | 1315 |
| Linton, High Street, Hillway | 0925 | Dullingham, Stetchworth Rd, Rec Ground | 1318 |
| Balsham, High Street, West Wrattling Road | 0934 | Burrough Green, opp Burrough Green School | 1321 |
| West Wrattling, High Street, Spicer's Close..... | 0940 | Brinkley, High St, opp Weston Colville Rd | 1323 |
| West Wickham, High Street, White Horse PH..... | 0946 | Brinkley, High Street, Old School Lane..... | 1325 |
| West Wickham, Burton End, No 29 | 0948 | Willingham Green, Willingham Green Rd..... | 1327 |
| Weston Green, Mill Hill, Chapel Road..... | 0952 | Weston Colville, Mill Hill, opp Church End | 1330 |
| Weston Colville, Mill Hill, Church End..... | 0955 | Weston Green, Mill Hill, opp Chapel Road | 1333 |
| Willingham Green opp Willingham Green Rd .. | 0958 | West Wickham, Burton End, opp No 29 | 1337 |
| Brinkley, High Street, opp Old School Lane..... | 1000 | West Wickham, High St, opp White Horse PH | 1341 |
| Brinkley, High Street, Weston Colville Road..... | 1002 | West Wrattling, High St, opp Spicer's Close ... | 1347 |
| Burrough Green, opp Burrough Green School.. | 1004 | Balsham, High Street, opp West Wrattling Rd.. | 1353 |
| Dullingham, Balsham Lane, opp The Crescent | 1007 | Linton, High Street, opp Hillway | 1402 |
| Newmarket, Dullingham Road, Wyck Hall Stud | 1010 | Linton, High Street, opp The Crown PH | 1406 |
| Newmarket, High St, opp Horse Racing Mus... | 1013 | Horseheath, Linton Road, West Wickham Rd.. | 1413 |
| Newmarket, The Guineas Bus Station | 1015 | Streety End, opp West Wickham Rd | 1417 |

Brinkley - Dullingham - Newmarket

47

Mondays to Fridays (Except Public Holidays)

From: 4 April 2011

| Operator Service Notes | FT 47 12 | FT 47 12 | FT 47 12 |
|--|----------------|---|----------------|
| Brinkley, High Street, Old School Lane..... | 0745 | Newmarket, The Guineas Bus Station | 1715 |
| Carlton, Brinkley Road, Acre Road | 0751 | Ashley, Mill Road | 1723 |
| Burrough Green, Bradley Rd, Primary School.. | 0756 | Cheveley, High Street..... | 1726 |
| Westley Waterless, Main Street, Church Lane. | 0801 | Cheveley, Coach Lane | 1731 |
| Dullingham, Balsham Lane, The Crescent | 0804 | Saxon Street, Kirlington Road..... | 1735 |
| Dullingham, Stetchworth Road | 0806 | Kirlington, The Street..... | R |
| Stetchworth, Tea Kettle Lane | 0809 | Ditton Green, opp West End..... | 1739 |
| Ditton Green, Water Tower | 0813 | Ditton Green, Water Tower..... | 1740 |
| Ditton Green, opp West End | 0814 | Stetchworth, Tea Kettle Lane | 1740 |
| Kirlington, The Street | 0821 | Dullingham, Stetchworth Road | 1744 |
| Saxon Street, Kirlington Road | 0824 | Dullingham, Balsham Lane, The Crescent..... | 1747 |
| Cheveley, Coach Lane..... | 0826 | Westley Waterless, Main St, Church Lane.... | 1749 |
| Cheveley, High Street..... | 0828 | Burrough Green, Bradley Rd, Primary School | R |
| Ashley, Mill Road | 0831 | Carlton, Brinkley Road, Acre Road..... | R |
| Newmarket, The Guineas Bus Station | 0839 | Brinkley, High Street, Old School Lane..... | R |

Isleham - Fordham - Newmarket

203

Tuesdays and Saturdays Only (Except Public Holidays)

From: 27 May 2008

| Operator | FT | FT |
|----------|-----|-----|
| Service | 203 | 203 |
| Notes | 12 | 12 |

| | | | |
|--|------|--|------|
| Isleham, The Causeway | 0945 | Newmarket, Bus Station | 1245 |
| Isleham, The Causeway No.117 | 0947 | Newmarket, Exning Road | 1249 |
| Isleham, East Road | 0948 | Newmarket, Studlands Park Ave | 1251 |
| Isleham, Sun Street | 0950 | Newmarket, Willie Snaith Road, opp Tesco | 1253 |
| Isleham, Church Street | 0951 | Snailwell, Short Road, opp the Green | 1258 |
| Isleham, Mill Street | 0954 | Snailwell, Chippenhams Road | 1300 |
| Isleham, Fordham Road | 0956 | Chippenhams, Palace Lane | 1302 |
| Fordham, Isleham Road | 1000 | Chippenhams, High Street | 1304 |
| Fordham, Church Street | 1002 | Fordham, Chippenhams Road | 1306 |
| Fordham, Market Street | 1004 | Fordham, Mildenhall Road | 1309 |
| Fordham, River Lane | 1006 | Fordham, Collins Hill | 1311 |
| Fordham, Collins Hill | 1007 | Fordham, River Lane | 1313 |
| Fordham, Mildenhall Road | 1009 | Fordham, Market Street | 1314 |
| Fordham, Chippenhams Road | 1012 | Fordham, Church Street | 1316 |
| Chippenhams, High Street | 1016 | Fordham, Isleham Road | 1318 |
| Chippenhams, Palace Lane | 1018 | Isleham, Fordham Road | 1322 |
| Snailwell, Chippenhams Road | 1020 | Isleham, Mill Street | 1324 |
| Snailwell, Short Road, opp the Green | 1022 | Isleham, Church Street | 1327 |
| Newmarket, Willie Snaith Road, opp Tesco | 1027 | Isleham, Sun Street | 1328 |
| Newmarket, Studlands Park Ave | 1028 | Isleham, East Road | 1330 |
| Newmarket, Exning Road | 1029 | Isleham, The Causeway No.117 | 1331 |
| Newmarket, Bus Station | 1245 | Isleham, The Causeway | 1333 |

Isleham - Newmarket

204

Mondays to Fridays (Except Public Holidays)

From: 3 January 2012

| Operator | FT | FT |
|----------|-----|-----|
| Service | 204 | 204 |
| Notes | 12 | 12 |

| | | | |
|---|------|---|------|
| Isleham, The Causeway, opp Kennedy Road | 0703 | Newmarket, Guineas Bus Station | 1805 |
| Chippenhams, High Street, opp Palace Lane | 0709 | Newmarket, Fornham Road, opp Tesco | 1810 |
| Snailwell, Short Road, opp Green | 0714 | Snailwell, Short Road, opp Green | 1816 |
| Newmarket, Fornham Road, opp Tesco | 0720 | Chippenhams, High Street, opp Palace Lane | 1821 |
| Newmarket, Guineas Bus Station | 0725 | Isleham, The Causeway, opp Kennedy Road | 1826 |

SUFFOLKX LINKX

THREE TOWNS

LINKING SUFFOLK TO YOU

Suffolk Links - Three Towns is a Demand Responsive Transport scheme serving the Stradishall, Dalham & Withersfield area.

- Where possible the service will make connections with bus or rail services for travel further afield.
- For journeys within the service area where connecting to other services is inappropriate, end to end journeys will be possible.
- Simply call **0845 604 1802** up to a week before you wish to travel and book your journey. The service operates 0700 - 1900 Monday to Saturday.
- Suffolk Links will then pick you up from the stop agreed with the operator and take you where you want to go within the defined operating area.
- The booking service is open from 0800 to 1600 Monday to Friday.

suffolkonboard.com
suffolk passenger transport

Bury St Edmunds - Barrow - Gazeley - Newmarket

310, 311, 311A, 311B, 312

Including School Service 985

Mondays to Saturdays (Except Public Holidays)

From: 31st October 2011

Operator
Service
Notes

| | ST 312 | ST 312 | ST 312 | ST 312 | TS 311A Sch | TS 310 Sch | TS 311 Sch | ST 985 1Sch | ST 312 1Sch | TS 311B Sch | ST 312 |
|---|-----------|-----------|-----------|-----------|-------------------|------------------|------------------|-------------------|-------------------|-------------------|-----------|
| Bury St Edmunds, St Louis Middle School..... | -- | -- | -- | -- | -- | 1540 | -- | -- | -- | -- | -- |
| Bury St Edmunds, Bus Station..... | 0730 | 1100 | 1330 | 1535 | 1555 | -- | -- | -- | 1545 | 1715 | 1745 |
| Bury St Edmunds, County Upper (Schooldays Only)..... | | | | | | | 1555 | -- | 1555 | | |
| Bury St Edmunds, West Suffolk College, Out Risbygate..... | 0733 | 1103 | 1333 | | 1557 | | 1557 | -- | 1548 | 1718 | 1748 |
| Bury St Edmunds, Beelons Way Sports Centre..... | | | | | | | 1545 | -- | | | |
| Westley, Middle School..... | | | | | | | | | | | |
| Westley, Church..... | 0737 | 1107 | 1337 | | | | | 1558 | 1562 | 1601 | 1752 |
| Little Saxham, Church..... | 0741 | 1111 | 1341 | | | | 1553 | 1556 | 1556 | 1605 | 1756 |
| Great Saxham, Bury Road, Honey Hill..... | 0743 | 1113 | 1343 | | | | 1555 | 1558 | 1558 | 1607 | 1758 |
| Barrow, Burthorpe Corner..... | | | | | | | | | | | |
| Barrow, Ley Road..... | 0747 | 1117 | 1347 | | | | 1600 | 1602 | 1602 | 1611 | 1802 |
| Barrow, The Green..... | 0748 | 1118 | 1351 | | | | 1600 | 1603 | 1603 | 1615 | 1806 |
| Barrow, The Street, Three Horseshoes..... | | | | | | | | | | | |
| Barrow, Coalpit Lane, opp Brooms Barn..... | | | | | | | | | | | |
| Higham, Upper Green..... | | | | | | | | | | | |
| Higham, Lower Green..... | | | | | | | | | | | |
| Denham, Shop Close..... | | | | | | | 1602 | | | | |
| Denham, Abbots Close..... | | | | | | | | 1605 | | | |
| Denham, White Friars..... | | | | | | | | 1607 | | | |
| Denham, Church..... | 0753 | 1123 | 1353 | | | | | | 1608 | 1617 | 1808 |
| Dunstall Green..... | 0754 | 1124 | 1354 | | | | | | 1609 | 1618 | 1809 |
| Ousden, Rockall..... | 0756 | 1126 | 1356 | | | | | | 1611 | 1620 | 1811 |
| Cropley Grove..... | 0759 | 1129 | 1358 | | | | | | 1614 | 1622 | 1811 |
| Lidgate, The Street, Bailey Pond..... | | | | | | | | | | | 1817 |
| Dalham, Affleck Arms PH..... | 0801 | 1131 | 1401 | | | | | | 1616 | 1625 | -- |
| Gazeley, Chequers PH..... | 0805 | 1135 | 1405 | | | | | | 1620 | 1629 | 1741 |
| Moulton, The Street, St Peters Avenue..... | -- | 0935 | 1140 | 1410 | | | | | 1625 | 1634 | -- |
| Kentford, The Cock..... | -- | | | | 1610 | 1600 | 1610 | | | | 1746 |
| Kentford, Bury Road, opp The Bell..... | -- | | | | 1612 | 1602 | 1612 | | | | 1747 |
| Moulton, Newmarket Road, Crossroads (W/B)..... | -- | 0937 | 1142 | 1412 | 1615 | 1605 | | | 1627 | 1636 | 1750 |
| Newmarket, The Guinness Bus Station..... | -- | 0943 | 1148 | 1418 | 1625 | 1615 | 1620 | | 1633 | 1642 | 1757 |
| Newmarket, Valley Way..... | -- | -- | | | -- | 1621 | | | -- | -- | -- |
| Newmarket, Elizabeth Avenue..... | -- | -- | | | -- | 1627 | | | -- | -- | -- |
| Newmarket, Croft Road..... | -- | -- | | | -- | 1629 | 1629 | | -- | -- | -- |
| Newmarket, Noel Murless Drive..... | -- | -- | | | -- | 1631 | 1631 | | -- | -- | -- |
| Newmarket, Willie Sraith Road, Tesco..... | -- | -- | | | -- | 1633 | 1633 | | -- | -- | -- |
| Newmarket, Exning Road, opp Croft Road..... | -- | -- | | | -- | | | | -- | 1759 | -- |
| Newmarket, opp Studlands Park Avenue..... | -- | -- | | | -- | 1635 | 1635 | | -- | 1800 | -- |
| Exning, Church Street, St Martins Church..... | -- | 0948 | -- | 1423 | -- | 1640 | 1640 | | -- | 1802 | -- |
| Exning, Amnes Close..... | -- | -- | -- | 1425 | -- | -- | -- | | -- | -- | -- |

Newmarket - Gazeley - Barrow - Bury St Edmunds

310, 311, 311A, 312

Including School Service 985

Monday to Saturdays (Except Public Holidays)

From: 31st October 2011

Operator
Service
Notes

| | ST 312 1 | TS 310 Sch | TS 311 Sch | TS 311A Sch | ST 312 1S&H | ST 312 1Sch | ST 985 1Sch | ST 312 1 | ST 312 1 | ST 312 1 | ST 312 1 | ST 312 1 |
|--|----------------|------------------|------------------|-------------------|-------------------|-------------------|-------------------|----------------|----------------|----------------|----------------|----------------|
| Exning, Amnes Close..... | -- | -- | -- | -- | -- | -- | -- | -- | 0955 | -- | 1455 | -- |
| Exning, Church Street, St Martins Church..... | -- | 0733 | 0740 | -- | -- | -- | -- | -- | 0957 | -- | 1457 | -- |
| Newmarket, Studlands Park Avenue..... | -- | 0735 | 0742 | -- | -- | -- | -- | -- | -- | -- | -- | -- |
| Newmarket, Willie Sraith Road, Tesco..... | -- | 0736 | 0743 | -- | -- | -- | -- | -- | -- | -- | -- | -- |
| Newmarket, Noel Murless Drive..... | -- | 0737 | 0744 | -- | -- | -- | -- | -- | -- | -- | -- | -- |
| Newmarket, Croft Road..... | -- | 0738 | 0745 | -- | -- | -- | -- | -- | -- | -- | -- | -- |
| Newmarket, Elizabeth Avenue..... | -- | 0740 | | -- | -- | -- | -- | -- | -- | -- | -- | -- |
| Newmarket, Valley Way..... | -- | 0743 | | -- | -- | -- | -- | -- | -- | -- | -- | -- |
| Newmarket, College..... | -- | | | -- | -- | -- | -- | 1000 | -- | 1500 | -- | -- |
| Newmarket, The Guineas Bus Station.....arr | -- | 0747 | 0750 | -- | -- | -- | -- | 1002 | -- | 1502 | -- | -- |
| Newmarket, The Guineas Bus Station.....dep | -- | 0750 | 0755 | 0800 | -- | -- | -- | 1003 | 1230 | 1503 | 1650 | 1650 |
| Moulton, Newmarket Road, Crossroads (E/B)..... | -- | 0800 | | 0810 | -- | -- | -- | 1009 | 1236 | 1509 | 1656 | 1656 |
| Kenford, Bury Road, The Bell..... | -- | 0805 | 0805 | 0815 | -- | -- | -- | | | | | |
| Kenford, The Cook..... | -- | 0807 | 0807 | 0817 | -- | -- | -- | | | | | |
| Moulton, The Street, St Peters Avenue..... | -- | | | | -- | -- | -- | 1010 | 1237 | 1510 | 1657 | 1657 |
| Gazeley, Chequers PH..... | -- | | | | 0806 | 0806 | -- | 1016 | 1243 | 1516 | 1703 | 1703 |
| Dalham, Affleck Arms PH..... | -- | | | | | | -- | 1020 | 1247 | | | 1707 |
| Cropley Grove..... | -- | | | | | | -- | 1023 | 1250 | | | 1710 |
| Lidgate, The Street, Bailey Pond..... | 0700 | | | | | | -- | | | | | |
| Ousden, Rockall..... | 0706 | | | | | | -- | 1025 | 1252 | | | 1712 |
| Dunstall Green..... | 0707 | | | | | | -- | 1026 | 1253 | | | 1713 |
| Denham, Church..... | 0709 | | | | | | -- | 1028 | 1255 | | | 1715 |
| Higham, Forge..... | | | | | 0812 | 0812 | -- | | | | | |
| Barrow, Brooms Barn..... | | | | | 0816 | 0816 | -- | | | 1310 | | |
| Barrow, Colethorpe Lane, Haysborder Road..... | | | | | 0817 | 0817 | -- | | | | | |
| Barrow, Horseshoes..... | | | | | 0818 | 0818 | -- | | | | | |
| Barrow, The Green..... | 0714 | | | | 0819 | 0819 | -- | 1033 | 1300 | | | 1720 |
| Barrow, Ley Road..... | 0715 | | | | | | -- | 1034 | 1301 | | | 1721 |
| Great Saxham, Bury Road, Honey Hill..... | 0719 | | | | 0824 | 0824 | -- | 1038 | 1305 | | | 1725 |
| Little Saxham, Church..... | 0720 | | | | 0826 | 0826 | -- | 1040 | 1307 | | | 1727 |
| Westley, Church..... | | | | | | | -- | 1044 | 1311 | | | |
| Risby, Newmarket Road..... | | | | | | | 0827 | | | | | |
| Risby, South Street..... | | | | | | | 0828 | | | | | |
| Risby, Green..... | | | | | | | 0829 | | | | | |
| Risby, Alexander Way..... | | | | | | | 0830 | | | | | |
| Risby St Edmunds, Westley Middle School..... | | | | | | 0835 | 0840 | | | | | |
| Bury St Edmunds, Beetons Way Sports Centre..... | | 0825 | 0830 | | | | 0846 | | | | | |
| Bury St Edmunds, County Upper School, St Benedict's Layby..... | | | 0827 | 0835 | | | 0848 | | | | | |
| Bury St Edmunds, West Suffolk College, Out Risbygate..... | 0726 | 0827 | 0832 | | 0832 | 0840 | -- | 1048 | 1315 | | 1531 | 1733 |
| Bury St Edmunds, St Louis Middle School..... | | 0832 | -- | 0845 | | 0845 | -- | | | | | |
| Bury St Edmunds, Bus Station..... | 0730 | 0837 | -- | -- | 0836 | 0855 | -- | 1051 | 1318 | | 1534 | 1737 |

via A14

To Peterborough,
Kings Lynn & Norwich



To London &
Stansted Airport



To Bury St Edmunds

Train Route

Interchanges with rail services

Pre-booked DRT service(s) available at this location



SUFFOLK LINK



SUFFOLK LINK



SUFFOLK LINK



SUFFOLK LINK



SUFFOLK LINK



SUFFOLK LINK



SUFFOLK LINK



SUFFOLK LINK



SUFFOLK LINK



SUFFOLK LINK



SUFFOLK LINK



SUFFOLK LINK



SUFFOLK LINK



SUFFOLK LINK



SUFFOLK LINK



SUFFOLK LINK



SUFFOLK LINK



SUFFOLK LINK



SUFFOLK LINK



SUFFOLK LINK



SUFFOLK LINK

12

12

12

12

12

12

12

12

12

12

12

12

12

12

12

12

12

12

12

12

12

12

12

12

12

12

12

10

11

12

10

11

12

10

11

12

10

11

12

10

11

12

10

11

12

10

11

12

10

11

12

10

11

12

400

401

400

401

400

401

400

401

400

401

400

401

400

401

400

401

400

401

400

401

400

401

400

401

400

401

400

401

203

204

203

204

203

204

203

204

203

204

203

204

203

204

203

204

203

204

203

204

203

204

203

204

203

204

203

204

901

902

901

902

901

902

901

902

901

902

901

902

901

902

901

902

901

902

901

902

901

902

901

902

901

902

901

902

312

312

312

312

312

312

312

312

312

312

312

312

312

312

312

312

312

312

312

312

312

312

312

312

312

312

312

312

46

47

46

47

46

47

46

47

46

47

46

47

46

47

46

47

46

47

46

47

46

47

46

47

46

47

46

47

46

47

46

47

46

47

46

47

46

47

46

47

46

47

46

47

46

47

46

47

46

47

46

47

46

47

46

47

Please note: Route diagram not to scale

Newmarket - Cheveley - Newmarket

901

Mondays, Tuesdays, Thursdays, Fridays & Saturdays (Except Public Holidays)


From: 4th April 2011

| Operator Service Notes | FT 901 | | FT 901 | | FT 901 | | FT 901 | | FT 901 | | FT 901 | |
|---|--------|------|--------|------|--------|------|--------|------|--------|------|--------|----|
| | 12M | 12Th | 12FS | 12Th | 12Tu | 12M | 12M | 12FS | 12Th | 12Th | 12Th | FT |
| Newmarket, The Guineaas Bus Station | 0845 | | 0925 | 1020 | 1115 | 1200 | 1250 | 1335 | 1430 | | | |
| Newmarket, Vicarage Road, Oakfield Surgery | | | | | | 1202 | 1252 | 1337 | 1432 | | | |
| Ashley, Mill Road, Chapel Row | 0853 | 1028 | 0943 | | 1123 | | | | | | | |
| Broad Green, Saxon Street Road, Coach Lane | 0858 | 1033 | 0948 | | 1128 | | | | | | | |
| Cheveley, High Street, Star and Garter Lane | | | | | | 1210 | 1300 | 1345 | 1440 | | | |
| Cheveley, High Street, opp Coach Lane | 0900 | 1035 | 0950 | | 1130 | | | | | | | |
| Cheveley, High Street, Coach Lane | | | | | | 1212 | 1302 | 1347 | 1442 | | | |
| Cheveley, High Street, opp Star and Garter Lane | 0902 | 1037 | 0952 | | 1132 | | | | | | | |
| Broad Green, Coach Lane, No 6 | | | | | | 1214 | 1304 | 1349 | 1444 | | | |
| Ashley, Mill Road, Chapel Row | | | | | | 1219 | 1309 | 1354 | 1449 | | | |
| Newmarket, Vicarage Road, opp Oakfield Surgery | 0910 | 1045 | 1000 | | 1140 | | | | | | | |
| Newmarket, The Guineaas Bus Station | 0912 | 1047 | 1002 | | 1142 | 1227 | 1317 | 1402 | 1457 | | | |

SUFFOLK RAIL GUIDE GET ON BOARD!

For further information on all rail services in Suffolk including timetables, visit www.suffolkonboard.com

suffolkonboard.com
suffolk passenger transport



Newmarket - Cheveley - Ditton Green - Kirtling - Newmarket

902

Operator
Service
Notes

From: 4th April 2011

| | FT 902 12Tu | FT 902 12M | FT 902 12FS | FT 902 12Th | FT 902 12Tu | FT 902 12M | FT 902 12FS | FT 902 12Th |
|--|-------------------|------------------|-------------------|-------------------|-------------------|------------------|-------------------|-------------------|
| Newmarket, The Guinea Bus Station | 0840 | 0925 | 1025 | 1100 | 1200 | 1235 | 1330 | 1415 |
| Newmarket, Vicarage Rd, opp Oakfield Surgery | | | | | 1202 | 1237 | 1332 | 1417 |
| Ashley, Mill Road, Chapel Row | | | | | 1210 | 1245 | 1340 | 1425 |
| Upend, Main Steet, Oak Gates | 0852R | 0937R | 1037R | 1112R | | | | |
| Kirtling, Kirtling Road, The Street | 0855 | 0940 | 1040 | 1115 | | | | |
| Kirtling, The Street, opp The Green | 0857 | 0942 | 1042 | 1117 | | | | |
| Cheveley, High Street, Star and Carter Lane | | | | | 1215 | 1250 | 1345 | 1430 |
| Cheveley, High Street, Coach Lane | | | | | 1217 | 1252 | 1347 | 1432 |
| Broad Green, Coach Lane, No 6 | | | | | 1219 | 1254 | 1349 | 1434 |
| Mill End, Mill Road, Hunters Moon | 0858R | 0943R | 1043R | 1118R | | | | |
| Woodditton, Ditton Road, Kirtling Road | 0903 | 0948 | 1048 | 1123 | | | | |
| Ditton Green, Ditton Green, West End | 0904R | 0949R | 1049R | 1124R | | | | |
| Ditton Green, Ditton Green, Water Tower | 0905R | 0950R | 1050R | 1125R | | | | |
| Saxon Street, School Road, No 62 | 0907 | 0952 | 1052 | 1127 | | | | |
| Saxon Street, The Street, opp School Road | 0909 | 0954 | 1054 | 1129 | | | | |
| Saxon Street, The Street, School Road | | | | | 1223 | 1258 | 1353 | 1438 |
| Saxon Street, School Road, opp 62 | | | | | 1225 | 1300 | 1355 | 1440 |
| Ditton Green, Ditton Green, opp Water Tower | | | | | 1227R | 1302R | 1357R | 1442R |
| Ditton Green, Ditton Green, opp West End | | | | | 1228R | 1303R | 1358R | 1443R |
| Woodditton, Ditton Road, opp Kirtling Road | | | | | 1229 | 1304 | 1359 | 1444 |
| Mill End, Mill Road, Hunters Moon | | | | | 1234R | 1309R | 1404R | 1449R |
| Broad Green, Saxon Street Road | 0913 | 0958 | 1058 | 1133 | | | | |
| Cheveley, High Street, opp Coach Lane | 0915 | 1000 | 1100 | 1135 | | | | |
| Cheveley, High Street, opp Star and Carter Lane | 0917 | 1002 | 1102 | 1137 | | | | |
| Kirtling, The Street, The Green | | | | | 1235 | 1310 | 1405 | 1450 |
| Kirtling, Kirtling Road, opp The Street | | | | | 1237 | 1312 | 1407 | 1452 |
| Upend, Main Street, opp Oak Gates | | | | | 1239R | 1314R | 1409R | 1454R |
| Ashley, Mill Road, Chapel Row | 0922 | 1007 | 1107 | 1142 | | | | |
| Newmarket, Vicarage Road, opp Oakfield Surgery | 0930 | 1015 | 1115 | 1150 | | | | |
| Newmarket, The Guinea Bus Station | 0932 | 1017 | 1117 | 1152 | 1252 | 1327 | 1422 | 1507 |

Newmarket - Dullingham - Stetchworth - Newmarket

903

Operator
Service
Notes

From: 4th April 2011

| | FT 903 12Th | FT 903 12Tu | FT 903 12M | FT 903 12Th | FT 903 12FS | FT 903 12Tu | FT 903 12M | FT 903 12FS | FT 903 12M |
|---|-------------------|-------------------|------------------|-------------------|-------------------|-------------------|------------------|-------------------|------------------|
| Newmarket, The Guinea Bus Station | 0845 | 0940 | 1020 | 1200 | 1120 | 1300 | 1335 | 1430 | 1430 |
| Newmarket, Vicarage Road, opp Oakfield Surgery | | | | 1202 | | 1302 | 1337 | 1432 | 1432 |
| Newmarket, Crockfords Road, opp No 40 | | | | 1206 | | 1306 | 1341 | 1436 | 1436 |
| Dullingham, Balsham Lane, opp The Crescent | 0856 | 0951 | 1031 | | 1131 | | | | |
| Westley Waterless, Westley Bottom Road | 0859 | 0954 | 1034 | | 1134 | | | | |
| Dullingham, Stetchworth Road | 0902 | 0957 | 1037 | | 1137 | | | | |
| Stetchworth, High Street, Tea Kettle Lane | 0905 | 1000 | 1040 | | 1140 | | | | |
| Stetchworth, High Street, opp Tea Kettle Lane | | | | 1214 | | 1314 | 1349 | 1444 | 1444 |
| Dullingham, Stetchworth Road, Recreation Ground | | | | 1217 | | 1317 | 1352 | 1447 | 1447 |
| Westley Waterless, Westley Bottom Road, Church Lane | | | | 1220 | | 1320 | 1355 | 1450 | 1450 |
| Dullingham, Balsham Lane, The Crescent | | | | 1223 | | 1323 | 1358 | 1453 | 1453 |
| Newmarket, Crockfords Road, No 40 | 0913 | 1008 | 1048 | | 1148 | | | | |
| Newmarket, Vicarage Road, Oakfield Surgery | 0917 | 1012 | 1052 | | 1152 | | | | |
| Newmarket, The Guinea Bus Station | 0919 | 1014 | 1054 | 1234 | 1154 | 1334 | 1409 | 1504 | 1504 |

DISCOVER Suffolk

Your online guide to exploring
Suffolk's countryside

Discover the perfect place to spot wildlife, fly a kite, listen to birdsong, have a paddle, go for a ramble, cross-country cycle, walk your dog or even hug a tree!

www.discoversuffolk.org.uk



661-ESE-010911

Newmarket - Dullingham - Brinkley - Carlton - Newmarket

904

Mondays, Tuesdays, Thursdays & Fridays (Except Public Holidays)

From: 4th April 2011

| Operator | FT 904 12F | FT 904 12Th | FT 904 12Tu | FT 904 12M | FT 904 12F | FT 904 12Th | FT 904 12Tu | FT 904 12M | FT 904 12F | FT 904 12Th | FT 904 12Tu | FT 904 12M |
|--|------------------|-------------------|-------------------|------------------|------------------|-------------------|-------------------|------------------|------------------|-------------------|-------------------|------------------|
| Newmarket, The Guineaes Bus Station | 0845 | 0930 | 1025 | 1105 | 1200 | 1245 | 1345 | 1420 | 1200 | 1245 | 1345 | 1420 |
| Newmarket, Vicarage Road, Oakfield Surgery | — | — | — | — | 1202 | 1247 | 1347 | 1422 | 1202 | 1247 | 1347 | 1422 |
| Newmarket, St John's Ave, opp Ditton Close | — | — | — | — | 1205 | 1250 | 1350 | 1425 | 1205 | 1250 | 1350 | 1425 |
| Dullingham, Brinkley Road, Church Close | 0854 | 0939 | 1034 | 1114 | 1213 | 1258 | 1358 | 1433 | 1213 | 1258 | 1358 | 1433 |
| Brinkley, High Street, Old School Lane | 0858 | 0943 | 1038 | 1118 | — | — | — | — | — | — | — | — |
| Brinkley, Brinkley Road, opp Willingham Green Road | 0901 | 0946 | 1041 | 1121 | — | — | — | — | — | — | — | — |
| Burrough Green, B1061, opp Primary School | — | — | — | — | 1216 | 1301 | 1401 | 1436 | 1216 | 1301 | 1401 | 1436 |
| Carlton, Brinkley Road, opp Acre Road | — | — | — | — | 1221 | 1306 | 1406 | 1441 | 1221 | 1306 | 1406 | 1441 |
| Carlton Green, Carlton Green Road, opp Temple End | 0905R | 0950R | 1045R | 1125R | 1219R | 1304R | 1404R | 1439R | 1219R | 1304R | 1404R | 1439R |
| Carlton, Brinkley Road, opp Acre Road | — | — | — | — | 1221 | 1306 | 1406 | 1441 | 1221 | 1306 | 1406 | 1441 |
| Brinkley, Brinkley Road, Willingham Green Road | — | — | — | — | 1224 | 1309 | 1409 | 1444 | 1224 | 1309 | 1409 | 1444 |
| Brinkley, High Street, opp Old School Lane | — | — | — | — | 1227 | 1312 | 1412 | 1447 | 1227 | 1312 | 1412 | 1447 |
| Burrough Green, B1061, Primary School | 0909 | 0954 | 1049 | 1129 | — | — | — | — | — | — | — | — |
| Dullingham, Brinkley Road, opp Church Close | 0912 | 0957 | 1052 | 1132 | 1231 | 1316 | 1416 | 1451 | 1231 | 1316 | 1416 | 1451 |
| Newmarket, St John's Ave, Ditton Close | 0920 | 1005 | 1100 | 1140 | — | — | — | — | — | — | — | — |
| Newmarket, Vicarage Road, Oakfield Surgery | 0923 | 1008 | 1103 | 1143 | — | — | — | — | — | — | — | — |
| Newmarket, The Guineaes Bus Station | 0925 | 1010 | 1105 | 1145 | 1240 | 1325 | 1425 | 1500 | 1240 | 1325 | 1425 | 1500 |



Be part of it!

BBC SUFFOLK

95.5 FM | 95.9 FM | 103.9 FM | 104.6 FM | bbc.co.uk/suffolk

Suffolk

Creating the Greenest County

greensuffolk.org | twitter.com/greensuffolk

Cambridge - Great Yarmouth

A

From: 14th April 2012 to 22nd December 2012

| Operator Service | WP A | WP A |
|---------------------------------------|------|------|
| Cambridge, Drummer Street Bus Station | 0900 | 1615 |
| Newmarket, Guineas Bus Station | 0930 | 1650 |
| Mildenhall, Bus Station | 0945 | 1710 |
| Theftord, Bus Station | 1010 | 1730 |
| Attleborough, Queens Square | 1030 | 1755 |
| Norwich, Castle Meadow | 1050 | 1810 |
| Great Yarmouth, Nelson Rd, Coach Park | 1125 | 1840 |

Days and dates of operation:

Every Saturday: 14th April to 22nd December
 Every Weekday: 1st May to 30th September
 Every Wednesday: 3rd October to 17th December
 Every Monday: 5th November to 17th December

Passengers are advised to call Go Whippet on 01954 230011 to pre-book journey

Cambridge - Cromer

B

From: 11th April 2012 to 21st December 2012

| Operator Service | WP B | WP B |
|---------------------------------------|------|------|
| Cambridge, Drummer Street Bus Station | 0900 | 1545 |
| Mildenhall, Bus Station | 0915 | 1555 |
| Newmarket, Guineas Bus Station | 0930 | 1605 |
| Bury St Edmunds, Bus Station | 0945 | 1625 |
| Bressingham, Gardens Bus Stop | 1020 | 1710 |
| Diss, Bus Station | 1030 | 1755 |
| Norwich, Castle Meadow | 1115 | 1810 |
| Felbrigg, Hall Entrance | 1135 | 1810 |
| Sheringham, Station Approach TIC | 1145 | 1825 |
| Cromer, Cadogan Road | 1200 | 1840 |

Mildenhall Bus Station is only served between 23rd July & 31st August 2012 and on selected special operation days as follows:- Tuesday 10th April, Wednesday 11th April & Wednesday 6th June.

Days and dates of operation:

Every Sunday: 15th April to 30th October
 Every Wednesday: 11th April to 26th September
 Every Friday: 5th October to 21st December

Passengers are advised to call Go Whippet on 01954 230011 to pre-book journey

Cambridge - Ely - Kings Lynn - Hunstanton

C

From: 11th April 2012 to 27th October 2012

| Operator Service | WP C | WP C | WP C | WP C | WP C |
|--|------|--------|------|------|------|
| Days of operation | R1 | R1 | R1 | R1 | R2 |
| Cambridge, Drummer Street, Bus Station | 0900 | (1000) | 1600 | 1645 | |
| Newmarket, The Guineas Bus Station | 0930 | 0930 | 1610 | 1655 | |
| Mildenhall, Bus Station | 0945 | 0915 | 1630 | 1715 | |
| Beck Row, The Kings Head | 0950 | — | 1640 | 1725 | |
| Shippea Hill, Railway Station | 1000 | — | 1650 | 1735 | |
| Prickwillow, Village Hall | 1010 | — | 1703 | 1748 | |
| Queen Adelaide, Village Hall | 1015 | — | 1710 | 1755 | |
| Milton, Golden Hind | — | 1005 | — | 1810 | |
| Stretham, A10 Roundabout, BP Services | — | 1020 | — | 1825 | |
| Ely, Market Street, Bus Station | 1035 | 1035 | 1720 | — | |
| Littleport, High Street | 1042 | 1042 | 1725 | — | |
| Southery, Old White Bell | 1055 | 1055 | 1735 | — | |
| West Winch, A10, Phone Kiosk Bus Shelter | 1105 | 1105 | 1745 | — | |
| Kings Lynn, Bus Station | 1115 | 1115 | 1750 | 1920 | |
| Southgate, Snettisham Turn | 1135 | 1135 | 1805 | 1905 | |
| Hunstanton, Southend Road, Coach Park | 1145 | 1145 | 1835 | 1835 | |

Days and dates of operation:

R1: Every Thursday: 12th April to 27th September
 R2: Every Monday, Tuesday, Wednesday and Saturday: 11th April to 30th September

Passengers are advised to call Go Whippet on 01954 230011 to pre-book journey

Cambridge - Felixstowe

D

From: 16th April 2012 to 29th October 2012

| Operator Service | WP D | WP D |
|---|------|------|
| Cambridge, Drummer Street Bus Station | 0900 | 1635 |
| Newmarket, Guineas Bus Station | 0930 | 1650 |
| Bury St Edmunds, Bus Station | 0945 | 1710 |
| Stowmarket, Market Place, Argos | 1005 | 1722 |
| Bramford, Lorraine Way, Waterpark | 1018 | 1735 |
| Ipswich, Old Cattle Market Bus Station | 1030 | 1755 |
| Trimley St Martin, Howlett Way, Bus Shelter | 1050 | 1815 |
| Felixstowe, Garrison Lane, Coach Park | 1105 | 1840 |

Days and dates of operation:

Every Monday: 16th April to 29th October

Passengers are advised to call **Go Whippet on 01954 230011 to pre-book journey**

Cambridge - Clacton

E

From: 10th April 2012 to 22nd December 2012

| Operator Service | WP E | WP E |
|--|------|------|
| Cambridge, Drummer Street Bus Station | 0900 | 1625 |
| Newmarket, Guineas Bus Station | 0930 | 1643 |
| Bury St Edmunds, Bus Station | 0945 | 1655 |
| Stowmarket, Market Place, Argos | 1005 | 1710 |
| Bramford, Lorraine Way, Waterpark | 1018 | 1722 |
| Ipswich, Old Cattle Market Bus Station | 1030 | 1735 |
| Ardleigh, A12 Bus Shelter | 1045 | 1755 |
| Great Bentley, Heckford Road, opp (A133) | 1057 | 1815 |
| Clacton, Martello Inn | 1115 | 1840 |

Days and dates of operation:

Every Tuesday, Thursday and Saturday: 10th April to 22nd December
Every Friday: 13th April to 30th September

Passengers are advised to call **Go Whippet on 01954 230011 to pre-book journey**

Cambridge - Felixstowe

D

From: 16th April 2012 to 29th October 2012

| Operator Service | WP D | WP D |
|---|------|------|
| Cambridge, Drummer Street Bus Station | 0900 | 1635 |
| Newmarket, Guineas Bus Station | 0930 | 1650 |
| Bury St Edmunds, Bus Station | 0945 | 1710 |
| Stowmarket, Market Place, Argos | 1005 | 1722 |
| Bramford, Lorraine Way, Waterpark | 1018 | 1735 |
| Ipswich, Old Cattle Market Bus Station | 1030 | 1755 |
| Trimley St Martin, Howlett Way, Bus Shelter | 1050 | 1815 |
| Felixstowe, Garrison Lane, Coach Park | 1105 | 1840 |

Days and dates of operation:

Every Monday: 16th April to 29th October

Passengers are advised to call **Go Whippet on 01954 230011 to pre-book journey**

Cambridge - Clacton

E

From: 10th April 2012 to 22nd December 2012

| Operator Service | WP E | WP E |
|--|------|------|
| Cambridge, Drummer Street Bus Station | 0900 | 1625 |
| Newmarket, Guineas Bus Station | 0930 | 1643 |
| Bury St Edmunds, Bus Station | 0945 | 1655 |
| Stowmarket, Market Place, Argos | 1005 | 1710 |
| Bramford, Lorraine Way, Waterpark | 1018 | 1722 |
| Ipswich, Old Cattle Market Bus Station | 1030 | 1735 |
| Ardleigh, A12 Bus Shelter | 1045 | 1755 |
| Great Bentley, Heckford Road, opp (A133) | 1057 | 1815 |
| Clacton, Martello Inn | 1115 | 1840 |

Days and dates of operation:

Every Tuesday, Thursday and Saturday: 10th April to 22nd December
Every Friday: 13th April to 30th September

Passengers are advised to call **Go Whippet on 01954 230011 to pre-book journey**

Mildenhall - Southend

F

From: 13th April 2012 to 28th September 2012

| Operator Service | WP F | WP F |
|--|------|------|
| Mildenhall, Bus Station | 0915 | 1700 |
| Newmarket, Guineas Bus Station | 0930 | 1755 |
| Cambridge, Bus Station | 1000 | 1840 |
| Harlow, Chapel Fields Community Centre | 1030 | 1900 |
| Southend, Seaway Coach Park | 1125 | 1915 |

Days and dates of operation:

Every Friday: 13th April to 28th September

Passengers are advised to call **Go Whippet on 01954 230011 to pre-book journey**

To find out how you can reduce your food waste and save up to £50 a month visit www.suffolkrecycling.org.uk



Cambridge - Great Yarmouth

From: 15th April 2012 to 30th October 2012

| Operator Service | WP | G |
|---|------|------|
| Cambridge, Bus Station | 0900 | 1545 |
| Newmarket, Guineas Bus Station | 0930 | 1610 |
| Mildenhall, Bus Station | 0945 | 1625 |
| Elveden, London Road, adj Post Office | 0955 | 1640 |
| Theftord, Bus Station | 1005 | 1710 |
| Bresingham, A1066 opp Gardens | 1025 | 1715 |
| Diss, Park Road, opp Bus Station | 1030 | 1735 |
| Bungay, Broad Street, opp Green Dragon | 1110 | 1745 |
| Beccles, Old Market Place | 1125 | 1755 |
| Lowestoft, Royal Terrace, East Point Pavilion | 1140 | 1810 |
| Great Yarmouth, Nelson Road Coach Park | 1205 | 1840 |

Every Sunday: 15th April to 30th October

Passengers are advised to call Go Whippet on 01954 230011 to pre-book journey

Cambridge - Great Yarmouth

From: 24th July 2012 to 28th August 2012

| Operator Service | WP | H |
|--|------|------|
| Cambridge, Bus Station | 0900 | 1535 |
| Newmarket, Guineas Bus Station | 0930 | 1600 |
| Bury St Edmunds, Bus Station | 0945 | 1655 |
| Stowmarket, Market Place, Argos | 1005 | 1735 |
| Framlingham, (for Castle) | 1040 | 1755 |
| Lowestoft, Parade Road North, South Pier | 1135 | 1815 |
| Great Yarmouth, Nelson Road Coach Park | 1200 | 1840 |

Every Tuesday: 24th July to 28th August

Passengers are advised to call Go Whippet on 01954 230011 to pre-book journey

Cambridge - Great Yarmouth

From: 15th April 2012 to 30th October 2012

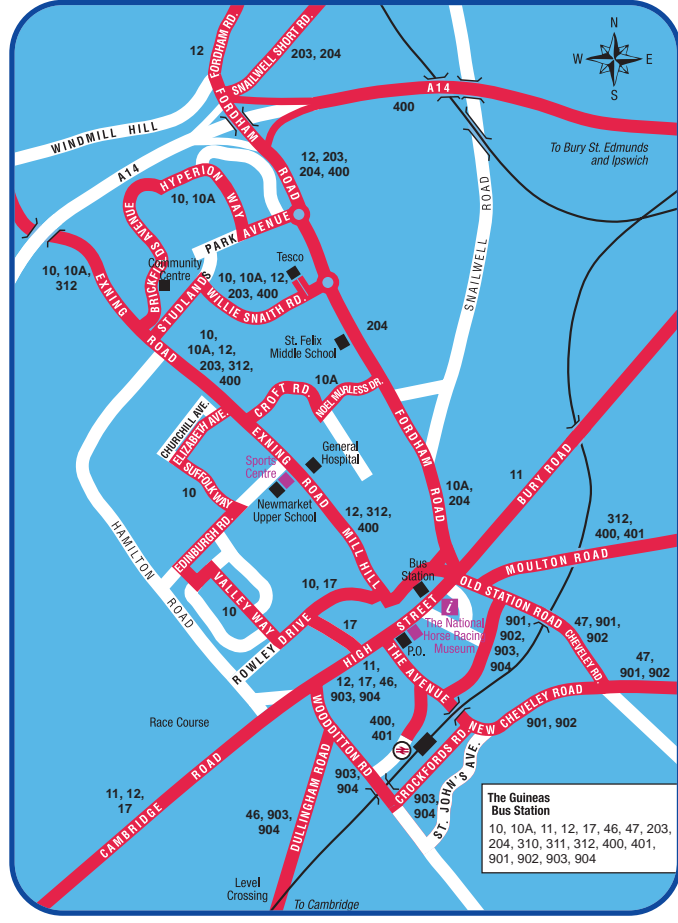
| Operator Service | WP | G |
|---|------|------|
| Cambridge, Bus Station | 0900 | 1545 |
| Newmarket, Guineas Bus Station | 0930 | 1610 |
| Mildenhall, Bus Station | 0945 | 1625 |
| Elveden, London Road, adj Post Office | 0955 | 1640 |
| Theftord, Bus Station | 1005 | 1710 |
| Bresingham, A1066 opp Gardens | 1025 | 1715 |
| Diss, Park Road, opp Bus Station | 1030 | 1735 |
| Bungay, Broad Street, opp Green Dragon | 1110 | 1745 |
| Beccles, Old Market Place | 1125 | 1755 |
| Lowestoft, Royal Terrace, East Point Pavilion | 1140 | 1810 |
| Great Yarmouth, Nelson Road Coach Park | 1205 | 1840 |

Every Sunday: 15th April to 30th October

Passengers are advised to call Go Whippet on 01954 230011 to pre-book journey

Key to Town Plan

- Road with bus route
- Road without bus route
- Service Number (Direction of travel)
- Rail Line
- Rail Station
- Bridge
- Public Building
- Tourist Information Centre
- Place of Interest
- River



NEWMARKET

The Guineas Bus Station
 10, 10A, 11, 12, 17, 46, 47, 203, 204, 310, 311, 312, 400, 401, 901, 902, 903, 904

Contacting Suffolk County Council

Passenger Transport
Endeavour House
8 Russell Road
Ipswich
Suffolk, IP1 2BX

General enquiries

0845 606 6171
passenger.transport@suffolk.gov.uk

Visit our website:

www.suffolkonboard.com

Whilst every effort has been made to ensure the accuracy of this publication, Suffolk County Council cannot be held responsible for any errors or changes in the information given. Please check with the relevant operator before travelling.

158-ESE-271010



traveline
public transport info
0871 200 22 33
www.traveline.info
Calls from landlines cost 15p per minute