






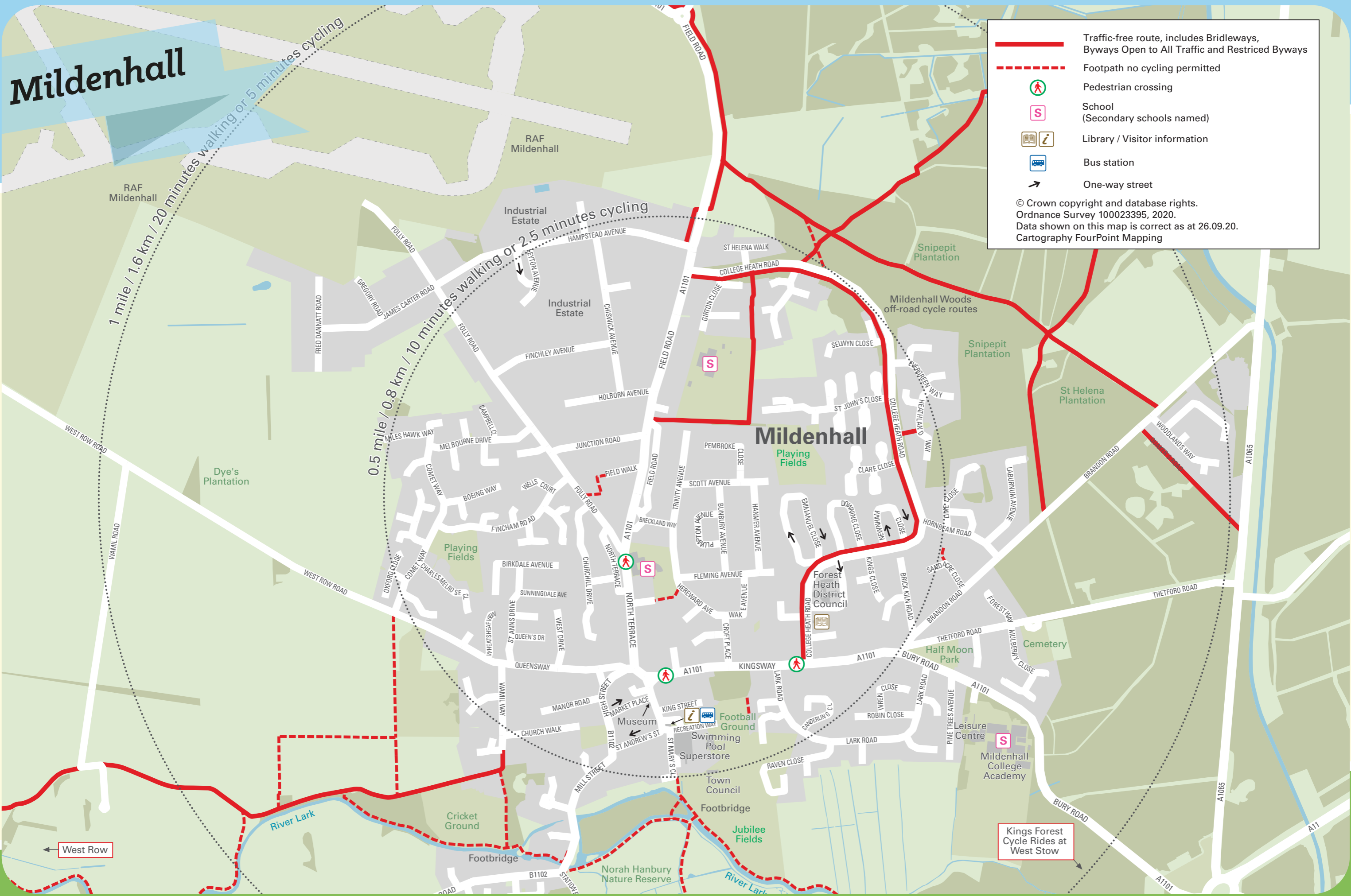


Mildenhall

-  Traffic-free route, includes Bridleways, Byways Open to All Traffic and Restrcted Byways
-  Footpath no cycling permitted
-  Pedestrian crossing
-  School (Secondary schools named)
-  Library / Visitor information
-  Bus station
-  One-way street

© Crown copyright and database rights.
 Ordnance Survey 100023395, 2020.
 Data shown on this map is correct as at 26.09.20.
 Cartography FourPoint Mapping



Kings Forest Cycle Rides at West Stow

West Row