

Mildenhall CYCLE MAP



Mildenhall CYCLE MAP



Cartography © FourPoint Mapping for Suffolk County Council.

Whilst every effort has been made to ensure the accuracy of these maps, Suffolk County Council, FourPoint Mapping and their partners cannot be held responsible for any errors or omissions.

First edition February 2018

Mildenhall cycle map

A welcome addition to the set of Suffolk cycle maps, providing information for the town and highlighting some of the nearby attractions. The market town of Mildenhall is situated just off the A11 and is home to a United States Air Force base. There are numerous leisure cycling routes leading from the town into the adjacent Thetford forest, this map provides links to those routes described in the Discover Suffolk website but it is primarily designed to help cyclists and pedestrians move around the town as comfortably as possible.

It is very difficult to keep publications like the Mildenhall cycle map up to date, so if you find an omission, please let Suffolk County Council know by contacting us:

Tel: 03456 066 067

Email: customer.service@suffolk.gov.uk

Twitter: @SuffolkSpokes

www.suffolk.gov.uk/cycling

Useful contacts

Suffolk County Council

Endeavour House, 8 Russell Road, Ipswich IP1 2BX

Tel: 0345 606 6067

customer.service@suffolk.gov.uk

www.suffolk.gov.uk

Tourist Information Centre

King Street, Mildenhall, Suffolk IP28 7EZ

Tel: 01638 581 091

Cycling UK (Suffolk)

www.cyclinguk.org/local-groups/suffolk

www.discoveruffolk.org.uk

Suffolk County Council's official countryside website for walks and cycle routes in Suffolk.

Sustrans

Head Office, 2 Cathedral Square, College Green

Bristol BS1 5DD

Tel: 0117 926 8893

www.sustrans.org.uk

If you need help to understand this information in another language please call 03456 066 067

Se precisar de ajuda para ler estas informações em outra língua, por favor telefone para o número abaixo.

Portuguese

Jeżeli potrzebujesz pomocy w zrozumieniu tych informacji w swoim języku zadzwoń na podany poniżej numer.

Polish

এই লেখাটি যদি অন্য ভাষাতে বুঝতে চান তাহলে নিচের নম্বরে ফোন করুন

Bengali

بەم زانیاری دەشتنێ ئێه ب ت گەهنتی ده یارمەر پ ویستیت بەگهیه بکه. وهی خوارم ژمارهندی بهیوه بهزمان کی تر تکایه

Kurdish

如果你需要其他語言來幫助你了解這些資訊，請撥以下電話。

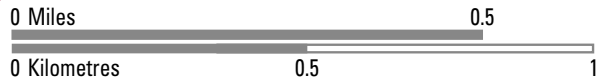
Chinese

اگر شما نیاز دارید که این اطلاعات را به زبان دیگری دریافت کنید لطفاً به شماره زیر تلفن کنید.

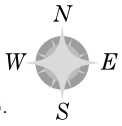
Farsi








If you would like this information in another format, including audio tape or large print, please call 03456 066 067.





© Crown copyright and database rights 2018 Ordnance Survey 100023395.



-  Traffic-free cycle route
-  Footpath (sections where you should walk your bike)
-  Bridleway
-  School / College
-  Library / Visitor Information Centre
-  Bus station
-  One-way street

