

Welcome to the new cycle route map for Newmarket



This cycling map of Newmarket is a welcome addition to our growing series, covering a number of towns across Suffolk. Newmarket is famous for its horse racing. You will notice there are a number of horse walks and horse crossing points in the town, in addition to the usual pedestrian and cycling facilities. During the morning (05:30 – 13:00) race horses use the walks to make their way to and from the gallops. Cyclists should dismount or move onto the carriageway when horses are present.



The map describes the various types of cycle routes available including the National Cycle Route 51 and a number of local routes.

For those looking for a cycle ride in the beautiful countryside surrounding the town, there are a number of additional maps available. The Discover Suffolk web site www.discoversuffolk.org.uk includes three circular routes each of 8-9 miles around the villages of Moulton, Gazeley and Barrow. The Jockey's Trail offers a longer 28 mile loop taking in Swaffham Bulbeck, Dullingham and Moulton.

N.B. It is very difficult to keep publications like the Newmarket cycle map up to date, so if you find an omission, please let Suffolk County Council know by contacting us:

Tel: 03456 066 067

Email: customer.service@suffolk.gov.uk

Twitter: @SuffolkSpokes



Common signs and symbols

Common road signs and markings that you may come across when cycling through the town.



No entry
(For all vehicles including cycles)



Motor vehicles prohibited
(cycles permitted)



Segregated route



No cycling



Shared route for cyclists and pedestrians together



Route for use by pedal cycles only



Route recommended for pedal cyclists (most often used in conjunction with advisory cycle lanes)



With-flow cycle lane ahead

If you need help to understand this information in another language please call 03456 066 067

Se precisar de ajuda para ler estas informações em outra língua, por favor telefone para o número abaixo.	Portuguese
Jeżeli potrzebujesz pomocy w zrozumieniu tych informacji w swoim języku zadzwoń na podany poniżej numer.	Polish
এই লেখাটি যদি অন্য ভাষাতে বুঝতে চান তাহলে নিচের নম্বরে ফোন করুন	Bengali
بەم زانیاری هێشتنێ یه ب ت گهیهتی هه یارمهت پ وێستیت بهگهیه	Kurdish
如果你需要其他語言來幫助你了解這些資訊，請撥以下電話。	Chinese
اگر شما نیاز دارید که این اطلاعات را به زبان دیگری دریافت کنید لطفاً به شماره زیر تلفن کنید.	Farsi

If you would like this information in another format, including audio tape or large print, please call 03456 066 067.



Useful contacts

Suffolk County Council

Transport Strategy
Endeavour House
8 Russell Road
Ipswich IP1 2BX
Tel: 03456 066 067
www.suffolk.gov.uk
Email: customer.service@suffolk.gov.uk



Suffolk County Council Cycling Information

www.suffolk.gov.uk/cycling

West Suffolk Council

www.westsuffolk.gov.uk



Sustrans

The UK's leading sustainable transport charity
Head Office
Sustrans
2 Cathedral Square
College Green
Bristol BS1 5DD
Tel: 0117 926 8893
www.sustrans.co.uk



CTC

The UK's National Cyclists' Organisation
National Office
Parklands, Railton Road
Guildford, Surrey GU2 9JX
Tel: 0844 736 8450
(Direct line 01483 238 337)
www.ctc.org.uk
Email: cycling@ctc.org.uk



Newmarket Tourist Information Centre

63 The Guineas
Newmarket
Suffolk CB8 8HT
Tel: 01638 719749
www.visiteastofengland.com















Bike shops

Halfords
Studlands Retail Park
Oaks Drive, Newmarket
Tel 01638 676450
www.halfords.com

Bike shops are marked on the map overleaf.



This map was produced by Sustrans Four Point Mapping for Suffolk County Council. Whilst every effort has been made to ensure the accuracy of these maps, Suffolk County Council, their partners and Sustrans Four Point Mapping cannot be held responsible for any errors or omissions.
www.sustrans.org.uk

-  National Cycle Network on-road
-  National Cycle Network traffic-free
-  Advisory cycle route
-  Traffic-free cycle route
-  Horse walk (05:30 - 13:00)
-  Toucan crossing
-  National Cycle Network route number
-  School
-  College
-  Train station
-  Tourist Information Centre
-  Cycle parking
-  Cycle shop
-  Take care at these junctions



To Burwell and Cambridge

To Newmarket Rides, Moulton, Gazeley and Barrow

